







State of South Carolina,
COUNTY OF GREENVILLE

FILED
GREENVILLE CO. S. C.
NOV 10 2 50 PM 1947
OLLIE FARNSWORTH
R. M. C.



Know all Men by these Presents, That we, George P. Wynn, Robert Wynn,
Mamie Wynn Bishop, Frances Wynn LaBoone, and Nellie Wynn Hollingsworth,



in the State aforesaid,

in consideration of the sum of----- Six Thousand Seven Hundred Fifty & No/100ths
Dollars

to us paid by Charles E. Eichholz and Mertie F. Eichholz,

in the State aforesaid, the receipt whereof is hereby acknowledged, have granted, bargained, sold and re-
leased, and by these presents do grant, bargain, sell and release unto the said

Charles E. Eichholz and Mertie F. Eichholz, their heirs and assigns
forever:

All that piece, parcel or lot of land in _____ Township, Greenville County, State

of South Carolina, on Brushy Creek of Enoree River containing 56.85 acres,
more or less, and having the following metes and bounds, according to
plat made by W. A. Hudson January 29, 1909 and recorded in the Office
of R.M.C. for Greenville County, S. C. in Plat Book "A" at page 311:

BEGINNING at a PO and running thence N. 3 E. 4.13 to a
Chestnut stump; thence S. $81\frac{1}{2}$ W. 38.70 to a stone; thence N. 44 W.
13.75 to a stone; thence S. $6\frac{1}{2}$ E. 6.35 to a stone; thence S. 22 W.
341.10 feet to a stake on the line of property heretofore conveyed
to Robert Wynn; thence with the line of Robert Wynn's property, S.
49 E. 477 feet to a stake; thence S. 7-20 W. 341 feet to a pin in
a public road known as the Edwards Road; thence along said road N.
 $88\frac{3}{4}$ E. 161 feet to a bend in said road; thence S. $59\frac{1}{2}$ E. 5.50 to
a bend in said road at creek; thence S. 39 E. 2.80 to a bend in said
road; thence still along said road N. $57\frac{1}{2}$ E. 4.50 to a bend; thence
N. $78\frac{3}{4}$ E. 7.50 to a bend; thence N. $75\frac{1}{2}$ E. 7.50 to a bend; thence
still along said road N. $59\frac{1}{4}$ E. 3.10 to a bend; thence still along
said road N. $41\frac{2}{3}$ E. 5.90 to a bend; thence still with said road
N. 55 E. 5.50 to a bend; thence N. $64\frac{3}{4}$ E. 4.50 to a bend; thence
still with the said road N. 59 E. 1.30 to the beginning corner.

This being the same property conveyed to George W. Wynn by deed of
L. M. McBee dated February 5, 1909 and recorded in Deed Book "222"
at page 664 less, however, 6.15 acres conveyed out of said tract to
Robert Wynn by deed dated July 16, 1942 and recorded in Deed Book
246 at page 77. George W. Wynn died intestate in 1914 leaving as his
sole heirs at law and next of kin the grantors to this deed.

The Grantees are to pay 1947 taxes.